



# **Spatial Assessment of Soil Erosion and Aridity in Somalia Using the CORINE Model**

**Abdiaziz Hassan Nur <sup>a++\*</sup>, Abdinasir Abdullahi Mohamed <sup>b#</sup> and Ali Hussein Ahmed <sup>b#</sup>**

<sup>a</sup> Department of Agricultural Extension, Hajee Mohammed Danesh Science and Technology University, Dinajpur-5200, Bangladesh.

<sup>b</sup> Faculty of Agriculture, Zamzam University of Science and Technology Mogadishu, Somalia.

## **Authors' contributions**

*This work was carried out in collaboration among all authors. All authors read and approved the final manuscript.*

## **Article Information**

DOI: <https://doi.org/10.9734/asrj/2024/v8i4167>

## **Open Peer Review History:**

This journal follows the Advanced Open Peer Review policy. Identity of the Reviewers, Editor(s) and additional Reviewers, peer review comments, different versions of the manuscript, comments of the editors, etc are available here: <https://www.sdiarticle5.com/review-history/127324>

**Original Research Article**

**Received: 24/09/2024**

**Accepted: 28/11/2024**

**Published: 05/12/2024**

## **ABSTRACT**

This study analyzed precipitation patterns, drought conditions, erosivity indices, and arid periods in Somalia using the CORINE model. Utilizing rainfall and temperature data from 50 meteorological stations collected between 2011 and 2019, the study calculated key indices: The Fournier Precipitation Index (35.70%), the Bagnouls-Gausson Drought Index (61.36), and the erosivity index. The results revealed notable spatial variability in erosivity and aridity across Somalia. Northwestern regions, encompassing 204,978.65 km<sup>2</sup> (32.14% of the total area), exhibit low erosivity due to reduced rainfall intensity, while southern regions, spanning 252,341.11 km<sup>2</sup> (39.56%), face high

<sup>++</sup>Masters Fellow;

<sup>#</sup>Lecturer;

<sup>\*</sup>Corresponding author: E-mail: [gaslseaziz@gmail.com](mailto:gaslseaziz@gmail.com);

**Cite as:** Nur, Abdiaziz Hassan, Abdinasir Abdullahi Mohamed, and Ali Hussein Ahmed. 2024. "Spatial Assessment of Soil Erosion and Aridity in Somalia Using the CORINE Model". Asian Soil Research Journal 8 (4):111-23. <https://doi.org/10.9734/asrj/2024/v8i4167>.

erosivity driven by frequent and intense rainfall events. The study also identified significant arid conditions, with 61.36% of Somalia's land classified as "dry" and 38.64% as "very dry," highlighting widespread water scarcity and vulnerability. These findings underscore Somalia's environmental challenges, including severe soil degradation, reduced agricultural productivity, and the exacerbation of droughts due to climate change. The integration of the Modified Fournier Index and the Bagnouls-Gaussen Index within the CORINE model provides a comprehensive assessment of the country's susceptibility to erosion and aridity. This research offers critical insights for prioritizing areas that require urgent soil conservation and improved land-use management. It also serves as a vital tool for policymakers and international organizations aiming to mitigate the adverse impacts of climate change, enhance agricultural sustainability, and promote ecological resilience in Somalia's diverse landscapes.

**Keywords:** Somalia; MFI; BGI; CORINE model; Erosivity.

## 1. INTRODUCTION

"Soil erosion severity is a function of soil erodibility and erosive agent. Rainfall and runoff represent the major source of energy for soil detachment and transport in water erosion processes. Erosivity is defined as the potential ability of rain to cause erosion. It is dependent on the physical characteristics of rainfall, which include raindrop size, drop size distribution, kinetic energy, and velocity. The rainfall erosivity, similar to other rainfall properties, is controlled by the rainfall drop size distribution (DSD)" (Ahmed Mohamed Abd Elbasit, 2013). "Because the rainfall DSD is qualitative rainfall information, several indices have been suggested to quantify the rainfall erosivity. Soil erosion is due to the interplay between soil erodibility and erosivity" (Kertesz and Gergely, 2011). The subject of rainfall erosivity has been studied worldwide, and various properties of raindrops, such as intensity, velocity, size, and kinetic energy, are among the most frequently used parameters to develop erosivity indices.

"Rainfall erosivity is a major driver of sediment and nutrient losses worldwide, which may leave farmers vulnerable to crop failures and lead to unstable equilibrium states in landscapes. The exposure of the Earth's surface to aggressive rainfall is a key factor controlling the water erosion in terrestrial ecosystems and other damaging hydrological events, such as floods and flash floods. The occurrence of hydrological extremes and the associated sediment loss during rainfall events are central features in the global climate system because worldwide variations in temperature and precipitation patterns produce corresponding changes in the development of natural hazards. It is also assumed that extreme storms and rainfall-runoff erosivity are becoming more frequent due to

climate change" (Gianni Bellocchi and Nazzareno Diodato 2020). "Erosion is a serious problem throughout the world due to its adverse economic and eco- environmental impacts such as losses in land resources and decrease in land productivity, specially through nutrient rich sediment delivery that leads to eutrophication and reduces overall storage capacity of reservoirs as well as life span" (Eroglu et al. 2010; Ayele et al., 2017). "In Africa the situation is dramatic, in the sub-Saharan countries where receive heavy rainfall, water erosion is a serious problem in agriculture and the environment. Soil loss by water erosion was mainly in the North while soil loss due to wind erosion was prominent in the north-west coasts of Indian Ocean of Somalia" (faoswalim, 2009). The soil of Somalia is generally characterized by well-developed and deeply weathered material with exception of soil in eroded areas, in recent alluvial and sand dunes deposits (Wordofa, 2011). According to the WRB Somali soils are widely different in terms of parent rock.

CORINE model is an environmental process model (Beck et al. 1993) which integrates existing knowledge about the soil erosion processes in the real world into a set of relationships and equations for quantifying the process and deal with the interaction of two main parameters including actual soil erosion risk (EA) and potential soil erosivity (EP). The CORINE model (Coordination of information on the environment) had been created in 1985 by European Commission program (Elzbieta and Jenerowicz, 2019). CORINE model is not for Europe continent only, in Ethiopia (Africa), (Gurebiyaw and al. 2018) have used it for assessing spatial heterogeneity of soil erosion in Gumara-Maksegnit Watershed (Bayramin et al., 2005; Tayebi et al., 2016; Yousif et al., 2020). In Somalia, the risk of soil loss is deteriorated by

removal of land cover vegetation, unsuitable land usage practices and negative effects of growing urbanization which fattest getting high (Barakat & Kwyse, 2014; Bolt et al., 2017). It is widely recognized that most of these changes have come to by the present circumstances of land deterioration in the country and include: high extent of agricultural cultivation into the rangelands without suitable land management activities, non-legislated charcoal production for local consumption and for export, uncontrolled and overgrazing of livestock, and individual land ownership for urban and agricultural development. Farther more, lack of good land management practices and lack of conservation measures established by former governments.

“Soil erosion severity is a function of soil erodibility and erosive agents. Rainfall and runoff represent the major sources of energy for soil detachment and transport in water erosion processes. Erosivity is defined as the potential ability of rain to cause erosion. It is dependent on the physical characteristics of rainfall, which include raindrop size, drop size distribution, kinetic energy, and velocity” (García-Ruiz et al., 2015; Poesen, 2018). “The rainfall erosivity, similar to other rainfall properties, is controlled by the rainfall drop size distribution (DSD)” (Martínez-Murillo et al., 2021). “Because the rainfall DSD is qualitative rainfall information, several indices have been suggested to quantify rainfall erosivity. Soil erosion results from the interplay between soil erodibility and erosivity” (Blanco & Lal, 2008; Panagos et al., 2015).

“Rainfall erosivity is a major driver of sediment and nutrient losses worldwide, which may leave farmers vulnerable to crop failures and lead to unstable equilibrium states in landscapes” (Borrelli et al., 2020; Nearing et al., 2017). “The exposure of the Earth’s surface to aggressive rainfall is a key factor controlling water erosion in terrestrial ecosystems and other damaging hydrological events, such as floods and flash floods” (Boardman and Poesen, 2006; Kinnell, 2010). “The occurrence of hydrological extremes and the associated sediment loss during rainfall events are central features in the global climate system because worldwide variations in temperature and precipitation patterns produce corresponding changes in the development of natural hazards” (IPCC, 2019). “It is also assumed that extreme storms and rainfall-runoff erosivity are becoming more frequent due to climate change” (Diodato & Bellocchi, 2020; Zhang et al., 2021).

“Erosion is a serious problem throughout the world due to its adverse economic and eco-environmental impacts, such as losses in land resources and decreases in land productivity, especially through nutrient-rich sediment delivery that leads to eutrophication and reduces the overall storage capacity of reservoirs as well as their lifespan” (Eekhout & de Vente, 2022; Govers et al., 2017). “In Africa, the situation is dramatic, particularly in sub-Saharan countries that receive heavy rainfall, where water erosion is a serious problem in agriculture and the environment” (Sonneveld & Nearing, 2003; Mekonnen et al., 2021). “Soil loss by water erosion is most prominent in the North, while soil loss due to wind erosion is prominent in the north-west coasts of the Indian Ocean in Somalia” (FAO, 2009).

“The soil of Somalia is generally characterized by well-developed and deeply weathered material, with the exception of soil in eroded areas, recent alluvial deposits, and sand dunes” (Tesfai et al., 2016). According to the World Reference Base for Soil Resources (WRB), Somali soils are widely different in terms of parent rock (IUSS Working Group WRB, 2015). The CORINE model is an environmental process model that integrates existing knowledge about soil erosion processes into a set of relationships and equations for quantifying the process, dealing with the interaction of two main parameters: actual soil erosion risk (EA) and potential soil erosivity (EP) (Panagos et al., 2014; Boardman and Poesen, 2006). The CORINE model (Coordination of Information on the Environment) was created in 1985 by a European Commission program (Barreiro-Lostres et al., 2019; Elaheh et al., 2011).

The CORINE model is not only applicable to Europe. For example, in Ethiopia, Gurebiyaw et al. (2018) used it to assess the spatial heterogeneity of soil erosion in the Gumara-Maksegnit Watershed. In Somalia, the risk of soil loss is exacerbated by the removal of land cover vegetation, unsuitable land use practices, and the negative effects of growing urbanization, which are becoming more severe (Asfaha et al., 2018). It is widely recognized that most of these changes have resulted from the current conditions of land deterioration in the country, which include the extensive cultivation of agriculture into rangelands without suitable land management activities, non-legislated charcoal production for local consumption and export, uncontrolled and overgrazing of livestock, and

individual land ownership for urban and agricultural development (Kassahun et al., 2008).

“Furthermore, the lack of good land management practices and the absence of conservation measures established by former governments have contributed significantly to soil degradation” (Erenstein et al., 2016). “Since Somalia has been without effective governance for about three decades, the lack of effective land management practices and widespread unsuitable land use are the main consequences of soil degradation” (Ali et al., 2017; Evers & van der Heijden, 2017). “The main objective of this study is to determine an aridity index that best represents different regions in Somalia and to evaluate the erosivity indices using the Modified Fournier Index (MFI), the Bagnouls-Gaussen Index (BGI), and the erosivity index proposed by the CORINE project” (Panagos et al., 2017; Yihenew et al., 2020). Ultimately, this study will help prioritize critical areas that require urgent soil conservation interventions.

Since Somalia had been out of rule about three decades, lack of effective land management practices and widespread unsuitable land use are the main consequences of the soil degradation. The main objective of this study is to determine an arid index showing the best representation for different regions in Somalia and evaluation is made of the erosivity indices using the Modified Fournier Index (MFI), the Bagnouls Gaussen Index (BGI) and the erosivity index proposed by the CORINE project (1995) methodology. Ultimately, the study will help prioritizing critical areas having high erosivity measures to prevent.

Thus, the objective of this study is to analyze precipitation patterns, drought conditions, erosivity levels, and arid periods in Somalia from 2011 to 2019, using the Fournier Precipitation Index, Bagnouls-Gaussen Drought Index, and erosivity index based on rainfall and temperature data.

## 2. MATERIALS AND METHODOLOGY

### 2.1 Study Area and Climate

The country is located in East Africa in what is commonly referred to as the Greater Horn of Africa. It lies between the latitudes 1° 40' 48" S and 12° 6' N and the longitudes 41° 0' E and 51° 22' 12" E, covering an area of 636,657 Km<sup>2</sup>. It shares borders with Djibouti in the northwest,

Ethiopia in the west, and Kenya in the southwest. It is also bounded by Gulf of Aden in the north and Indian Ocean in the east. Somalia's complex political and social dynamics have been shaped by its history of state failure and clan divisions (Loubser, 2014). This has had a significant impact on the experiences and concerns of Somali communities, including those in London, where issues such as identity, belonging, education, employment, and safety are prominent (Ahmed, 2014). The country's strategic location in the Horn of Africa has also made it a point of interest for global powers (Dawson, 1964). Furthermore, the unique ecological and ethological characteristics of Somalia's coast have been the subject of scientific research (Pardi, 1976).

The climate of Somalia varies between desert and semi-humid. It is generally influenced by the north and south Inter-tropical Convergence Zone (ITCZ) with alternate movement of northeast monsoon winds blowing from the Arabian coast, southwest monsoon winds blowing from Africa, and south winds from the Indian Ocean. These monsoon winds provide very erratic rainfall which contributes to four seasons; Gu', Haga, Deyr and Jilal. (SWALIM, 2009). The impacts of climate change on Somalia is a pressing issue, exacerbated by the country's fragile political and economic stability (Broek, 2022; Mufidah, 2002). The situation is further complicated by a lack of education and awareness about climate change, particularly in underdeveloped nations like Somalia (Wehliye, 2021). To address these challenges, an integrated approach to climate security and peacebuilding is needed, involving national and international actors, as well as the United Nations Peacebuilding Commission (Broek, 2022). This approach should also prioritize education and awareness, with a focus on media and TV as key tools for increasing understanding and engagement (Wehliye, 2021).

### 2.2 Method

CORINE database was used for multidisciplinary purposes, which served as a main input for mapping soil erosion risk (Panagos P. et al. 2014—219) soil organic carbon transitional landscapes and land use change. The well-known CORINE model is one of the semi qualitative cartographic methods that can easily be integrated with GIS environment to utilize and process remote sensing (RS) data (Zhu M. 2012). The CORINE model can be employed for determining (soil erosion) SR based on universal

soil loss equation (USLE) (Reis M. 2017). CORINE is the one of the most suitable for determining erosivity of rainfall. CORINE model provides an alternative framework that could improve upon some of the limitations in previous techniques. For example, it is a qualitative and simple method, easy to apply with GIS, and provides a clear forecast on an objective basis and cost-effective approach (Yuksel et al. 2008; Zhu 2012; Reis et al. 2016).

This model gives simple and suitable formula for conducting potential erosivity and it is easy to use with GIS. CORINE model is widely used various parameters, but in this study we will use two parameters: MFI and BGI. The soil erosivity factor (R) is equal to the product of kinetic energy (E) of a rainstorm. Raindrops parameters necessary to quantify rainfall erosivity are the size, distribution and terminal velocity of individual raindrops (Gabriels 2006).

## 2.3 Erosivity

Rainfall erosivity is defined as the kinetic energy of the raindrop's impact and the rate associated runoff. To describe the effect of rainfall on sheet and rill erosion, the multi-annual rainfall's kinetic energy and intensity must be measured (ESDAC, 2019)

$$R = MFI \times BGI$$

Where R is the soil erosivity factor, MFI is the Modified Fournier Index (Arnoldus 1980) and BGI is the Bagnouls–Gausson aridity index (Bagnouls & Gausson 1952).

The Modified Fournier index which is a good indicator of rainfall aggressiveness represents a ration between average monthly rainfall and average annual rainfall (Helena et al. 2018). It is defined as:

$$MFI = \sum_{i=1}^{12} \left( \frac{p_{2i}}{n} \right)$$

Where  $p_i$  is the total precipitation in month (mm) and  $p$  is the total mean annual precipitation (mm). Meanwhile, The Bagnouls Gausson aridity index (BGAi) is the other component of the climate quality index. It is used also to give an estimation of the average water available in the soil. BGI was calculated from the average monthly temperature and precipitation and classified to fourclasses and defined as:

$$BGI = \sum_{i=1}^{12} (2t_i - p_i)k_i$$

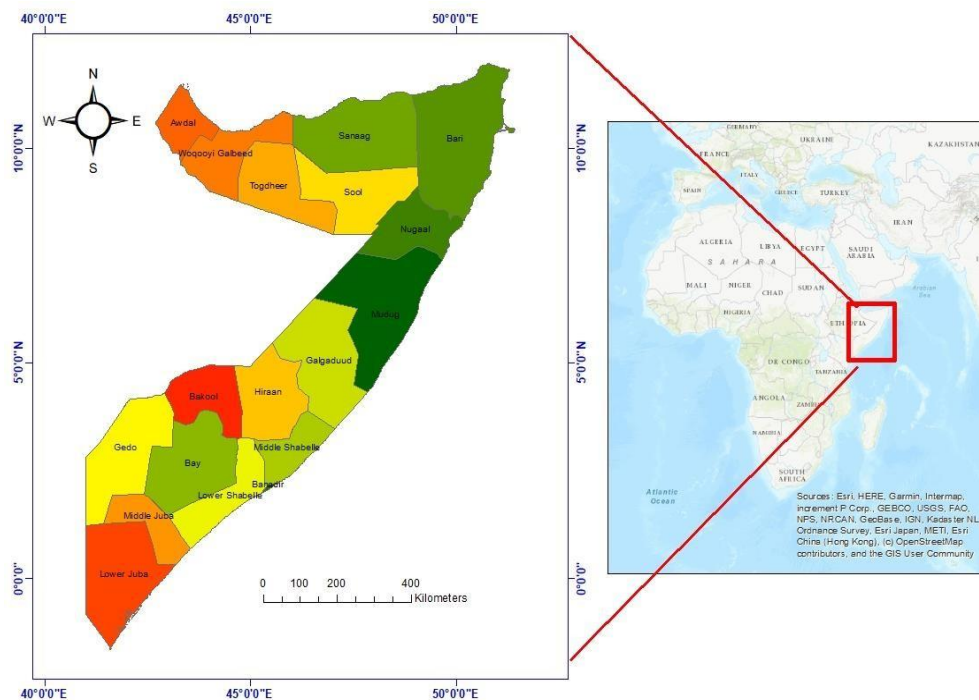


Fig. 1. Study area map

**Table 1. Fournier Index Classification**

Class	Range	Description
1	<60	Very low
2	60-90	Low
3	90-120	Moderate
4	120-160	High
5	>160	Very high

**Table 2. Bagnouls Gausson Index Classification**

Class	Range	Description
1	0	Humid
2	0-50	Moist
3	50-130	Dry
4	>130	Very dry

**Table 3. Erosivity Index Classification**

Class	Range	Description
1	<4	Low
2	4-8	Moderate
3	>8	High

Where  $t_i$ : is the mean temperature for the month  $i$   
 $P_i$ : the total precipitation for a month  $i$   
 $K$ : represents the proportion of the month during which  $2t - P_i > 0$

The Modified Fournier Index (MFI) and the Bagnouls Gausson Index (BGI) are combined to give erosivity index.

Erosivity index =  $MFI \times BGI$

### 3. RESULTS

#### 3.1. Modified Fournier Index MFI

In this study, the Modified Fournier Index (MFI) was calculated by equation  $MFI = \sum_{i=1}^{12} \left( \frac{P_i^2}{t_i} \right)$  and from monthly return frequencies of rainfall events for 9 years. The following table shows a distribution of MFI in various weather stations.

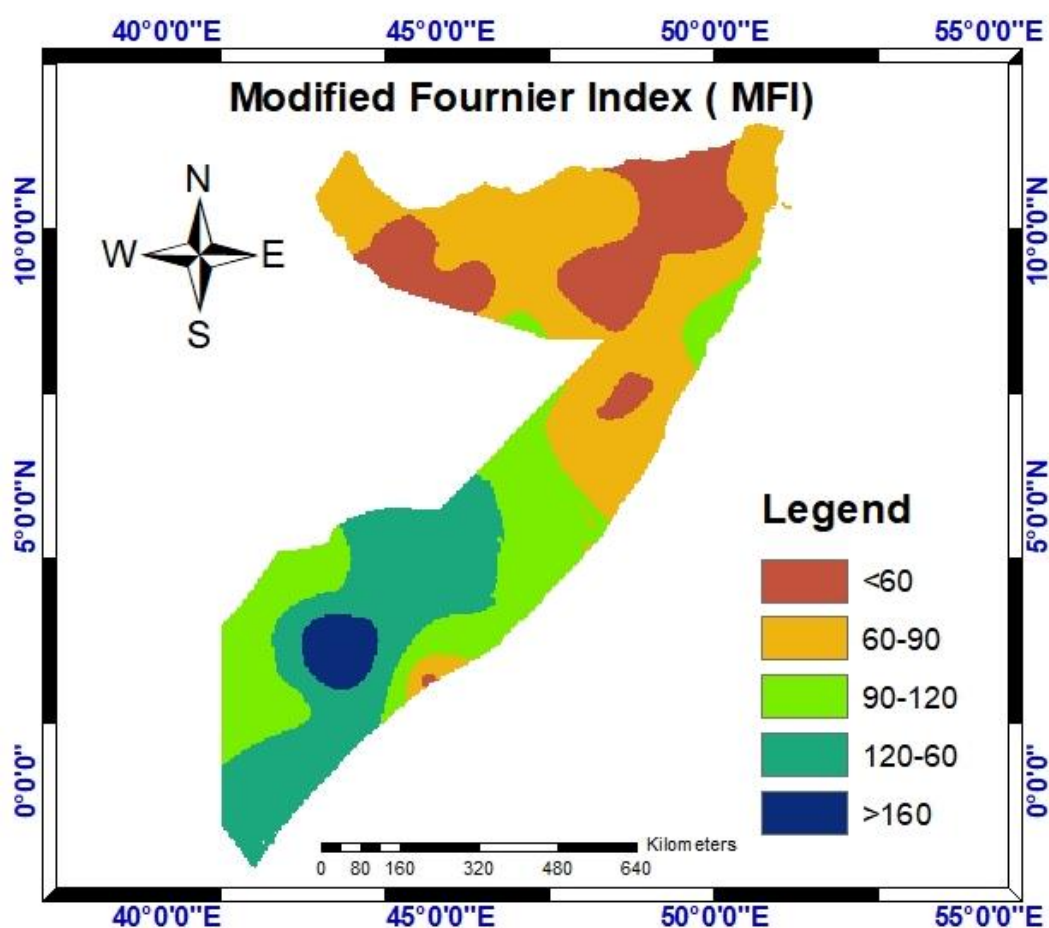
The area classified under the "very low" category, encompassing 87,576.61 km<sup>2</sup>, represents 13.73% of the country's total area. This suggests a relatively limited extent of regions with minimal erosivity, which may be attributed to lower rainfall intensities or frequencies within these locales. Conversely, the "low" category, covering 227,778.63 km<sup>2</sup> or 35.70% of the national territory, indicates a more

substantial portion of the landscape experiencing low erosivity. This could reflect areas receiving moderate rainfall amounts but not with sufficient intensity to result in significant erosion. The "moderate" category, encompassing 148,896.54 km<sup>2</sup> or 23.34% of the country's area, highlights regions where rainfall patterns may present a balanced risk of erosion, neither negligible nor excessively severe. These areas might be characterized by a mix of rainfall intensities and frequencies conducive to moderate erosive processes. Significantly, the "high" category covers 154,490.42 km<sup>2</sup>, accounting for 24.21% of the country's total area. This considerable proportion underscores the presence of extensive regions prone to higher erosivity, likely due to frequent and intense rainfall events. Such areas necessitate targeted erosion control and land management strategies to mitigate potential soil loss and degradation.

Lastly, the "very high" class, though representing the smallest portion of the country with 19,284.25 km<sup>2</sup> or 3.02%, signals the critical hotspots of erosivity. These areas, possibly subjected to extreme rainfall events, require urgent and specialized attention to prevent severe erosion impacts, which could have profound implications for soil sustainability, agricultural productivity, and ecological balance. The following table shows the classification of MFI

**Table 4. Distribution of MFI**

Weather station	MFI	Weather station	MFI	Weather station	MFI
Bari Alula	90,45	Belet Weyne	153,12	Jamaame	169,49
Baidoa	168,27	Bulo Burto	142,32	Afgooye	101,83
Bandarbeyla	110,60	Bu'aale	128,27	Jenale	62,36
Balli Dhiddin	99,83	Jowhar	126,60	Saakow	132,35
Bardaaale	137,81	Galkacyo	75,78	Taleex	59,66
Bossaso	4,85	Burtinle	83,40	Xudun	55,25
Dangoroyo	97,8	Galdogob	116,49	Buuhoodle	123,04
Diinsoor	309,35	Jariiban	75,92	Burco	48,43
El Barde	150,90	Eyl	122,64	Owdweyne	91,11
Hudur	145,57	Garoowe	77,97	Sheikh	83,03
Iskushuban	49,56	Ceerigaabo	98,94	Aburin	0,91
Qardho	80,36	El Afweyne	108,98	Berbera	96,37
Borama	101,50	Erigabo	83,27	Cadaadley	64,53
Barhere	147,85	Aynabo	92,77	Dararweyne	38,15
Dilla	84,21	Gebiley	96,09	Hargeysa	79,99
Luuq	106,65	Laas Anod	85,98	Dhubbato	78,36
Malolwe	66,82	Tog Wajaale	87,26		



**Fig. 2. MFI Map**

### 3.2. Bagnoul Gaussen Aridity Index (BGI)

The Bagnoul Gaussen drought Index (BGI), calculated from the average annual temperature of each station, was used to determine the number of dry and wet months based on precipitation and temperature by this formula.

$$BGI = \sum_{i=1}^{12} (2t_i - p_i)k_i$$

According to the Bagnoul Gaussen methodology, a month is classified as dry when the ratio between precipitation and temperature is less than 2. In BGI, 2 stations (Erigavo and Gebiley) were determined between 0 and 50 and the other 48 stations were determined as over 50 and classified as very arid.

It has been observed that the country is dry period for only 3 months, in January, February and March.

The results of the "dry" class, characterized by less severe drought conditions, encompasses an extensive area of 391,815.88 km<sup>2</sup>. This constitutes 61.36% of the total land area of the country, indicating that a significant portion of the region experiences conditions of moderate aridity. Such areas, while not the most severely affected, still face challenges related to reduced water availability and potential impacts on agriculture and natural ecosystems. The designation of such a large area under the "dry" class underscores the widespread nature of drought conditions, albeit at a less extreme level compared to the "very dry" regions.

**Table 5. Classification of MFI**

MFI classes	Area(km2)	Area%
Very low	87576,61	13.73%
Low	227778,63	35.70%
Moderate	148896,54	23.34%
High	154490,42	24.21%
Very high	19284,25	3.02%
Total	638521,879	100.00%

**Table 6. BGI Classification**

Weather stations	BGI	Weather stations	BGI	Weather stations	BGI
Bari Alula	515,79	Belet Weyne	257,19	Jamaame	329,28
Baidoa	155,27	Bulo Burto	225,20	Afgooye	408,52
Bandarbeyla	526,79	Bu'aale	205,42	Jenale	384,11
Balli Dhiddin	376,73	Jowhar	164,48	Saakow	259,85
Bardaale	198,24	Galkacyo	408,71	Taleex	438,61
Bossaso	665,46	Burtinle	442,03	Xudun	443,00
Dangoroyo	430,48	Galdogob	439,13	Buuhoodle	331,64
Diinsoor	71,41	Jariiban	588,20	Burco	334,36
El Barde	349,00	Eyl	370,56	Owdweyne	261,31
Hudur	212,05	Garooowe	427,84	Sheikh	53,94
Iskushuban	478,57	Baran	257,42	Aburin	203,38
Qardho	345,98	El Afweyne	228,22	Berbera	685,46
Borama	69,33	Erigabo	21,44	Cadaadley	261,32
Barhere	257,02	Aynabo	283,88	Dararweyne	427,92
Dilla	122,50	Gebiley	32,05	Hargeysa	110,52
Luuq	378,07	Laas Anod	310,54	Dhubbato	166,95
Malolwe	252,09	Tog Wajaale	115,21		



On the other hand, the "very dry" class signifies areas subjected to the most severe drought conditions as per the BGI analysis. Covering an area of 246,705.99 km<sup>2</sup>, these regions account for 38.64% of the country's total area. The classification of nearly two-fifths of the country into the "very dry" category highlights the critical zones of extreme aridity, where the risk of adverse ecological and socio-economic impacts is markedly high. These areas are of particular concern, as they are most susceptible to the harshest effects of drought, including significant water scarcity, loss of biodiversity, and challenges to agricultural sustainability

The following Table shows BGI classification.

### 3.3 Erosivity

The "low" erosivity class, predominantly situated in the northwestern regions of Somalia, encompasses areas surrounding the Bossaso, Aburin, Dararweyne, Burco, Xudun, and

Iskushuban weather stations. This classification is attributed to the lower MFI values in these regions, indicating relatively less intense rainfall events. The area covered by this class is approximately 204,978.65 km<sup>2</sup>, constituting 32.14% of the total study area. The reduced erosivity in these locales suggests a lesser susceptibility to soil degradation processes induced by water erosion, which is pivotal for land use planning and conservation strategies. Conversely, the "moderate" erosivity class is primarily located in central and southwestern Somalia, where the interplay of moderate MFI values and "dry" BGI classifications converge. This zone, covering an area of 180,539.67 km<sup>2</sup> or 28.30% of the study domain, is characterized by a balanced precipitation regime that does not significantly exacerbate erosion risks. The moderate erosivity levels in these areas underscore a need for cautious land management to prevent potential escalation into higher erosion risks, particularly in agricultural and developing regions.

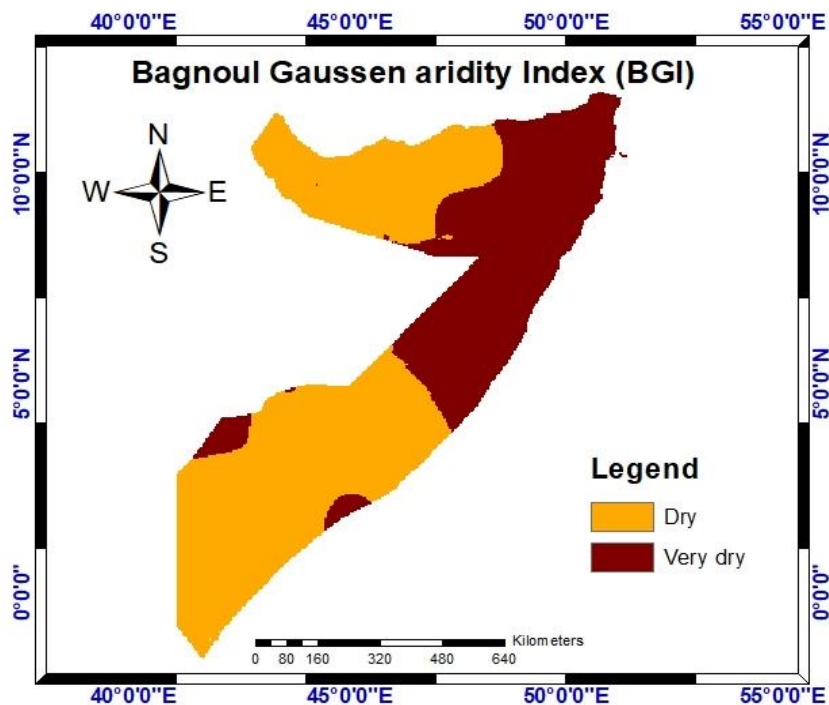


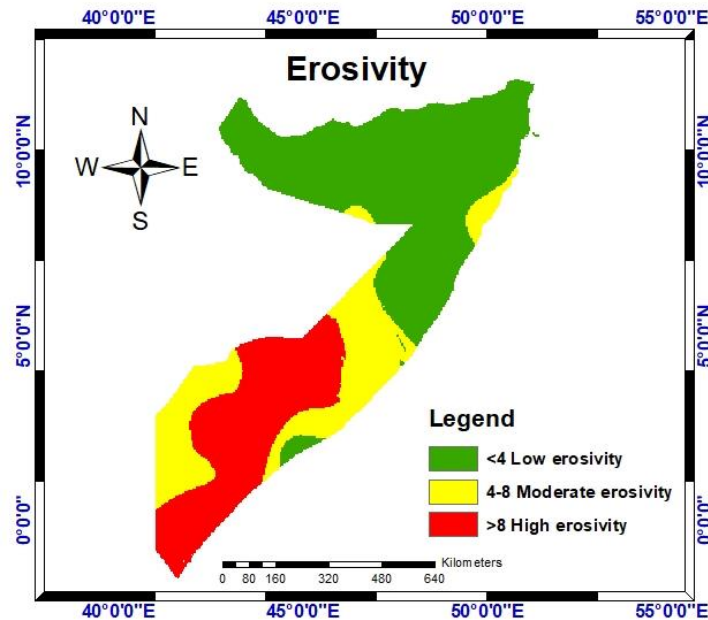
Fig. 3. BGI Map

Table 7. BGI Classifications

BGI classes	Aea(km2)	Area%
Dry	391815.8828	61.36%
Very dry	246705.9967	38.64%
Total	638521,879	100.00%

**Table 8. Erosivity classifications**

Erosivity classes	Area(km <sup>2</sup> )	Area%
Low	204978,65	32.14%
Moderate	180539,67	28.30%
High	252341,11	39.56%
Total	638521,879	100.00%



**Fig. 4. Erosivity map**

The "high" erosivity category is distinctly observed in the southern parts of Somalia, where the convergence of very high MFI values and "dry" BGI classifications indicate a heightened risk of soil erosion. This region, spanning 252,341.11 km<sup>2</sup> or 39.56% of the study area, is subject to more intense and frequent rainfall events, compounded by drought conditions that exacerbate the soil's vulnerability to erosion. The high erosivity in these areas signifies critical zones where immediate and effective erosion control measures are imperative to safeguard soil resources and maintain ecological balance.

#### 4. DISCUSSION

Rainfall erosivity is defined as the kinetic energy of the raindrop's impact and the rate associated runoff. To describe the effect of rainfall on sheet and rill erosion, the multi-annual rainfall's kinetic energy and intensity must be measured (ESDAC, 2019). Since, Somalia's land is facing adverse condition and concerns about the environment are everywhere. Assessing erosivity

index in the country is crucial task that needs knowledge and experience. In this study, two parameters of CORINE model was used as to reach the result of erosivity: modified Fournier index (MFI) and Bagnaul Gausson index (BGI). The Modified Fournier Index (MFI) was created from monthly and annual rainfall of each weather station. The Bagnoul Gausson aridity Index (BGI) Bagnoul which calculated from the mean annual temperature of each station, has been used to determine the number of dry and wet months based on precipitation and temperature.

Erosivity Index quantifies the effect of rainfall impact and also reflects the amount and rate of runoff likely to be associated with precipitation events. The rainfall and air temperature data were collected from 2011 -2019 from Meteorological station of the study area. Evaluating the result of MFI and BGI overlaid shows that there is low erosivity risk in the northern part of the country. It includes the Bossaso, Aburin, Dararweyne, Burco, Xudun and Iskushuban weather stations. It is covering the

area of 204978, 65km<sup>2</sup>, which represents 32.14% of the study area. This indicates that Northern part of the country, annual rainfall is low, whereas some areas like Erigabo and Gebiley are relatively moderate in the MFI. This was supported by study previously conducted in East African countries include Somalia (Ashebir et al. 2017). Classification of MFI of “moderate” and classification of BGI of “dry” which represent area of 180539, 67km<sup>2</sup>, which represents 28.30% of the study area revealed moderate erosivity index, that means where annual rainfall is high. Annual rainfall were observed most parts of north and southwestern Ethiopia, eastern, northern Tanzania, and some part of eastern Somalia, which suggest that these areas become wetter in recent years. (Ashebir et al. 2017). High erosivity of the country was found in the South area which receives high rainfall and moist winds from the Indian Ocean. The study indicated the annual rainfall of this area is high and annual temperature is dry. It occupies the area of 252341,11km<sup>2</sup>, which represents the area of 39.56% of the study area. The study on the geospatial assessment of aridity and erosivity indices in Northwest Somalia using the Corine model underscores the importance of integrating these indices to identify vulnerable areas, essential for sustainable land management in arid regions (Nur, et al 2024.)

## 5. CONCLUSION

This study on the spatial assessment of erosivity and arid conditions in Somalia provides essential insights into the region's susceptibility to soil erosion and drought, employing the CORINE model through detailed indices—the Modified Fournier Index (MFI) and the Bagnouls-Gaussien Index (BGI). By analyzing extensive rainfall and temperature data from 50 meteorological stations across Somalia from 2011 to 2019, the study illustrates notable regional differences in erosivity and aridity, uncovering distinct patterns of land vulnerability. In the north, low erosivity suggests a reduced risk of soil degradation, largely due to lower rainfall intensity and frequency. Conversely, central regions exhibit moderate erosivity, indicating a balanced yet significant risk, while the southern regions are classified as high-risk, with intense rainfall events driving more aggressive erosion, which threatens soil sustainability. The aridity analysis identifies two major classes—dry and very dry—covering extensive portions of the country, signaling widespread water scarcity and posing substantial challenges for agriculture and ecosystem

resilience. This classification shows that while 61.36% of Somalia's land is moderately dry, the remaining 38.64% experiences extreme arid conditions, which could intensify with climate change. This prolonged dryness affects not only local agriculture but also has broader socio-economic impacts, stressing the urgent need for effective water management and drought mitigation strategies.

The findings emphasize the critical need for targeted soil conservation efforts and sustainable land-use practices, particularly in areas of high erosivity in the south, to prevent severe land degradation. This assessment, offering a comprehensive view of the environmental pressures on Somalia's landscapes, serves as a valuable tool for policymakers and land managers. By pinpointing regions that require urgent intervention, this study supports the development of strategies that can strengthen soil health, enhance agricultural productivity, and improve overall resilience to climatic challenges in Somalia's diverse environmental zones.

## DISCLAIMER (ARTIFICIAL INTELLIGENCE)

Author(s) hereby declare that NO generative AI technologies such as Large Language Models (ChatGPT, COPILOT, etc) and text-to-image generators have been used during writing or editing of this manuscript.

## COMPETING INTERESTS

Authors have declared that no competing interests exist.

## REFERENCES

- Ahmed, A. (2014). Somalis in London.
- Ahmed, M. A. E., Ojha, C. S. P., & Jinbai, H. (2013). Relationship between rainfall erosivity indicators under arid environments: Case of Liudaogou basin in Chinese Loess Plateau. *Stochastic Environmental Research and Risk Assessment*. Retrieved from <https://www.researchgate.net/publication/256383511>
- Ali, A. A., Abdi, A. M., & Ismail, A. S. (2017). Soil degradation in Somalia: The impact of land management practices. *Journal of Environmental Management*, 197, 518-529.
- Asfaha, T. G., Bobe, B., & Amare, B. (2018). Soil erosion and conservation in Ethiopia: The case of Gumara-Maksegnit watershed.

- International Soil and Water Conservation Research*, 6(4), 303-313.
- Ayele, A. F., Yasuda, H., Shimizu, K., Haregeweyn, N., Kawai, T., Sultan, D., Ebabu, K., & Belay, A. S. (2017). Spatial distribution and temporal trends of rainfall and erosivity in the Eastern Africa region.
- Barakat, M., & Kwytes, A. A. (2014, May 14). Study of soil erosion risk in the basin of Northern Al-Kabeer river at Lattakia-Syria using remote sensing and GIS techniques.
- Barreiro-Lostres, F., Salvado, J. A., & Valero-Garcés, B. L. (2019). CORINE model applications for soil erosion assessment. *Environmental Modelling & Software*, 122, 104530.
- Bayramin, I., Erpul, G., Erdogan, H. E. (2005). Use of CORINE methodology to assess soil erosion risk in the semi-arid area of Beypazarı, Ankara. Link.springer.com: Encyclopedia of Natural Hazards.
- Bellocchi, G., & Diodato, N. (2020). Rainfall erosivity in soil erosion processes.
- Blanco, H., & Lal, R. (2008). Principles of soil conservation and management. *Springer*.
- Boardman, J., & Poesen, J. (Eds.). (2006). Soil erosion in Europe. *John Wiley & Sons*.
- Boltt, M. K., Langat, P. C., & Kipterer, J. K. (2017). Agricultural land characterization for Somalia. 1-Mesopot. *J. Mar. Sci.*, 29(1), 29-44.
- Borrelli, P., Robinson, D. A., Fleischer, L. R., Lugato, E., Ballabio, C., Alewell, C., ... & Panagos, P. (2020). An assessment of the global impact of 21st-century land use change on soil erosion. *Nature Communications*, 11(1), 1-13.
- Broek, E., & Hodder, C. (2022). Towards an integrated approach to climate security and peacebuilding in Somalia.
- Dawson, G.G. (1964). Education in Somalia. *Comparative Education Review*, 8, 199-214.
- Diodato, N., & Bellocchi, G. (2020). Rainfall erosivity in a changing climate. *Springer*.
- Eekhout, J. P., & de Vente, J. (2022). Global soil erosion modelling: Advances, challenges, and future directions. *Earth-Science Reviews*, 228, 103980.
- Elaheh, M. K., Nikkami, D., Mahdian, M. H., & Pazira, E. (2011). Investigating rainfall erosivity indices in arid and semiarid climates of Iran.
- El-Nady, M. A., & Shoman, M. M. (2017). Assessment of soil erosion risk in the basin of Wadi Maged in Northern West Coast of Egypt using Corine model and GIS techniques.
- Erenstein, O., Sayre, K., Wall, P., Hellin, J., & Dixon, J. (2016). Conservation agriculture in dryland agroecosystems. *Field Crops Research*, 132, 7-17.
- Evers, S., & van der Heijden, P. (2017). Somalia's economy of resistance. *Review of African Political Economy*, 44(152), 266-282.
- FAO. (2009). FAO SWALIM Somalia Water and Land Information Management: Water erosion assessment in Somalia. FAO.
- FAOSWALIM. (2009). L-14 land degradation and a monitoring framework in Somalia.
- García-Ruiz, J. M., López-Moreno, J. I., Vicente-Serrano, S. M., Lasanta, T., & Beguería, S. (2015). Mediterranean water resources in a global change scenario. *Earth-Science Reviews*, 105(3-4), 121-139.
- Govers, G., Vandaele, K., Desmet, P., Poesen, J., & Bunte, K. (2017). The role of tillage in soil erosion processes. *Agriculture, Ecosystems & Environment*, 52(2-3), 167-177.
- Gurebiyaw, M. T., Moges, A., & Tamene, L. D. (2018). Assessing soil erosion risk and its implication for conservation planning: A case study in Gumara-Maksegnit watershed, Ethiopia. *Environmental Earth Sciences*, 77(20), 693.
- IPCC. (2019). Climate Change and Land: An IPCC Special Report on Climate Change, Desertification, Land Degradation, Sustainable Land Management, Food Security, and Greenhouse Gas Fluxes in Terrestrial Ecosystems. Intergovernmental Panel on Climate Change.
- IUSS Working Group WRB. (2015). World Reference Base for Soil Resources 2014, update 2015 International soil classification system for naming soils and creating legends for soil maps. World Soil Resources Reports No. 106. FAO.
- Kassahun, A., Snyman, H. A., & Smit, G. N. (2008). Impact of rangeland degradation on the pastoral production systems, livelihoods, and perceptions of the Somali pastoralists in Eastern Ethiopia. *Journal of Arid Environments*, 72(7), 1265-1281.
- Kinnell, P. I. A. (2010). Event soil loss, runoff, and the Universal Soil Loss Equation family of models: A review. *Journal of Hydrology*, 385(1-4), 384-397.
- Martínez-Murillo, J. F., Ruiz-Sinoga, J. D., & García-Collado, C. (2021). The influence of rainfall kinetic energy on erosion processes in Mediterranean areas.

- Catena, 196, 104886.
- Mekonnen, M., Tesfahunegn, G. B., & Tamene, L. (2021). Soil erosion risk assessment and its spatial distribution in the Horn of Africa. *Environmental Monitoring and Assessment*, 193(11), 1-19.
- N., M., & A.M., A. (2002). Somalia. Permanent Missions to the United Nations, No. 309.
- Nearing, M. A., Xie, Y., Liu, B., & Ye, Y. (2017). Natural and anthropogenic rates of soil erosion. *International Soil and Water Conservation Research*, 5(2), 77-84.
- Nearing, M. A., Yin, S.-q., Borrelli, P., & Polyakov, V. O. (2017). Rainfall erosivity: An historical review.
- Nur, A. H., Ahmed, A. H., Mohamed, A. A., Hasan, M. F., & Sarmin, S. (2024). Geospatial Assessment of Aridity and Erosivity Indices in Northwest Somalia Using The CORINE Model. *Journal of Environmental and Science Education*, 4(1), 1-11.
- Panagos, P., Borrelli, P., Meusburger, K., Ballabio, C., Lugato, E., Beguería, S., & Alewell, C. (2015). Estimating the soil erosion cover-management factor at the European scale. *Land Use Policy*, 48, 38-50.
- Panagos, P., Borrelli, P., Poesen, J., Ballabio, C., Lugato, E., Meusburger, K., ... & Alewell, C. (2017). The new assessment of soil loss by water erosion in Europe. *Environmental Science & Policy*, 70, 93-104.
- Panagos, P., Borrelli, P., Poesen, J., Ballabio, C., Lugato, E., Meusburger, K., ... & Alewell, C. (2014). Estimating the soil erosion cover-management factor at the European scale. *Land Use Policy*, 48, 38-50.
- Pardi, L. (1976). Researches on the coast of Somalia. The shore and the dune of Sar Uanle: Introduction. Pubblicazioni del Centro di Studio per la Faunistica ed Ecologia Tropicali del C.N.R.: CXV. *Monitore Zoologico Italiano-Italian Journal of Zoology*, 8, 179-193.
- Poesen, J. (2018). Soil erosion in the Anthropocene: Research needs. *Earth Surface Processes and Landforms*, 43(1), 64-84.
- Sonneveld, B. G. J. S., & Nearing, M. A. (2003). A nonparametric/parametric analysis of the Universal Soil Loss Equation. *Catena*, 52(1), 9-21.
- SWALIM: Ismail, A. (2013). Status needs and priorities for sustainable soil management in Somalia.
- Tayebi, M., Tayebi, M. H., & Sameni, A. (2016). Soil erosion risk assessment using GIS and CORINE model: A case study from western Shiraz, Iran.
- Tesfai, M., de Graaff, J., & Yihenew, G. S. (2016). Soil degradation in northern Ethiopia and its effect on crop productivity: A case study in Tigray region. *Land Degradation & Development*, 27(6), 1532-1541.
- Wehliye, F., & Glaser, S. (2021). A conversation about climate change in Somalia. *Poplar & Ivy, Winter*, 2021.
- Wordofa, G. (2011). Soil erosion modeling using GIS and RUSLE on the Eurajoki Watershed in Finland. Retrieved from <https://isolaralliance.org/uploads/docs>
- Yihenew, G. S., & Tamene, L. D. (2020). Analyzing the spatial variability of soil erosion risk using RUSLE and GIS techniques: A case study in Ethiopia. *Environmental Earth Sciences*, 79(14), 329.
- Yousif, I. A. H., Tealab, E. E. M. A., Abdel Hady, A. A., & Aldabaa, A. A. (2020). Spatial soil erosion risk assessment using Corine model: A case study in Wadi El-Raml Watershed, North Western Coast Egypt.
- Zhang, K., Zhang, Y., & Liu, X. (2021). Climate change and soil erosion: Impacts and adaptation strategies. *Land Degradation & Development*, 32(10), 2837-2847
- Zhu, M., & Jiaying. (2012). University soil erosion risk assessment with CORINE model: Case study in the Danjiangkou Reservoir region, China.

**Disclaimer/Publisher's Note:** The statements, opinions and data contained in all publications are solely those of the individual author(s) and contributor(s) and not of the publisher and/or the editor(s). This publisher and/or the editor(s) disclaim responsibility for any injury to people or property resulting from any ideas, methods, instructions or products referred to in the content.

© Copyright (2024): Author(s). The licensee is the journal publisher. This is an Open Access article distributed under the terms of the Creative Commons Attribution License (<http://creativecommons.org/licenses/by/4.0>), which permits unrestricted use, distribution, and reproduction in any medium, provided the original work is properly cited.

Peer-review history:

The peer review history for this paper can be accessed here:

<https://www.sdiarticle5.com/review-history/127324>